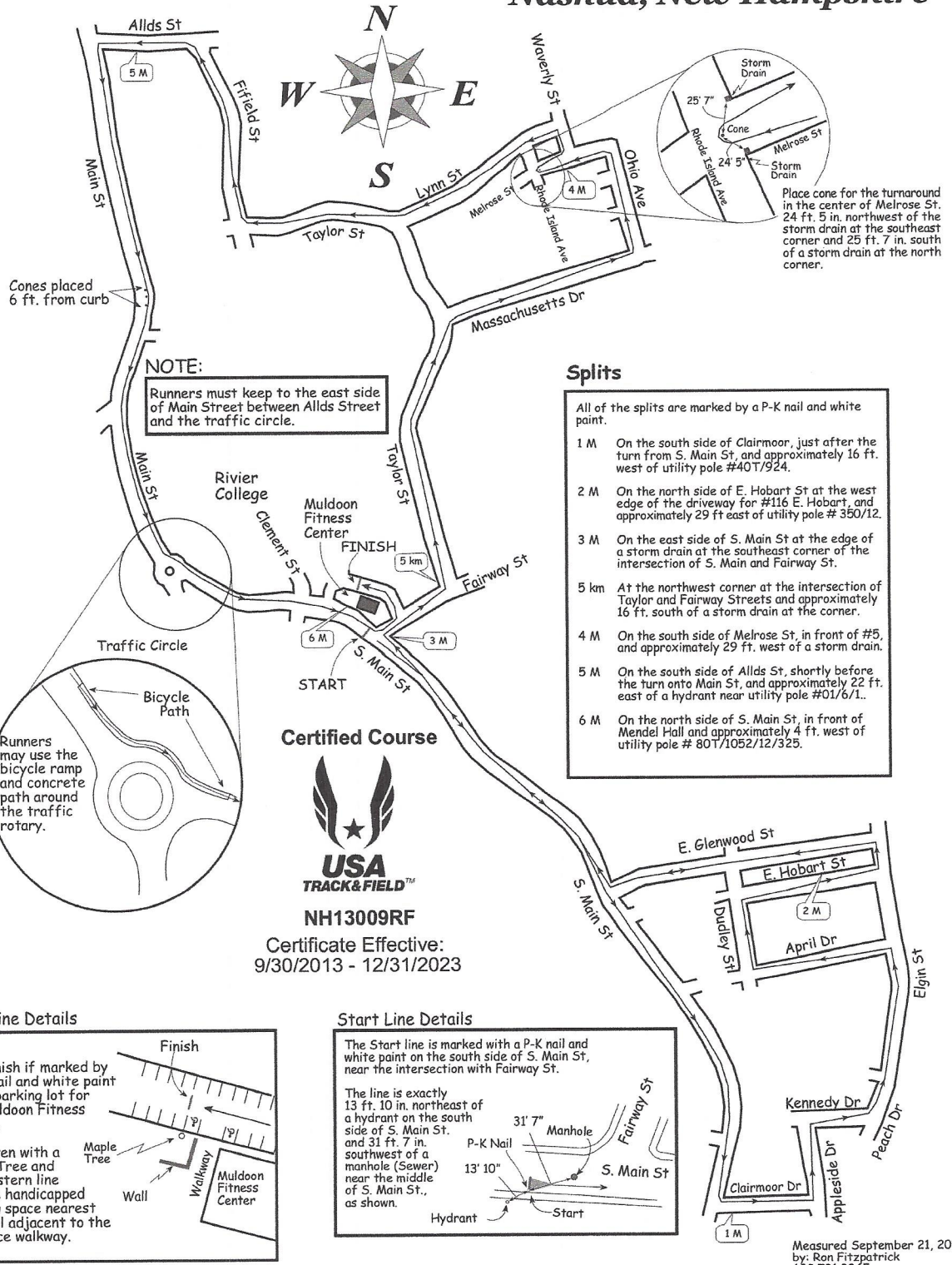


Nashua Soup Kitchen 10K

Nashua, New Hampshire

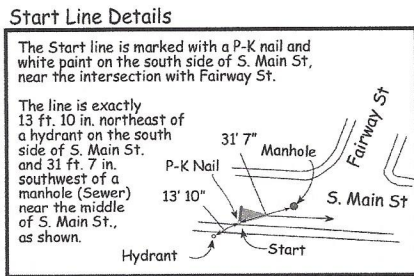
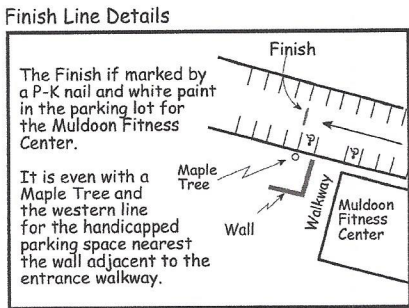
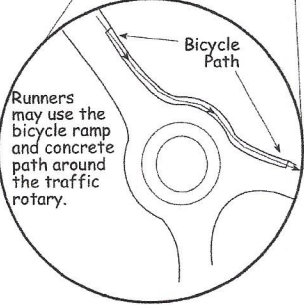


NOTE:
Runners must keep to the east side of Main Street between Allds Street and the traffic circle.

Splits

All of the splits are marked by a P-K nail and white paint.

- 1 M On the south side of Clairmoor, just after the turn from S. Main St, and approximately 16 ft. west of utility pole #40T/924.
- 2 M On the north side of E. Hobart St at the west edge of the driveway for #116 E. Hobart, and approximately 29 ft east of utility pole #350/12.
- 3 M On the east side of S. Main St at the edge of a storm drain at the southeast corner of the intersection of S. Main and Fairway St.
- 5 km At the northwest corner at the intersection of Taylor and Fairway Streets and approximately 16 ft. south of a storm drain at the corner.
- 4 M On the south side of Melrose St, in front of #5, and approximately 29 ft. west of a storm drain.
- 5 M On the south side of Allds St, shortly before the turn onto Main St, and approximately 22 ft. east of a hydrant near utility pole #01/6/1.
- 6 M On the north side of S. Main St, in front of Mendel Hall and approximately 4 ft. west of utility pole # 80T/1052/12/325.



Measured September 21, 2013
by: Ron Fitzpatrick
603.731.3345
ronfytz@gmail.com